









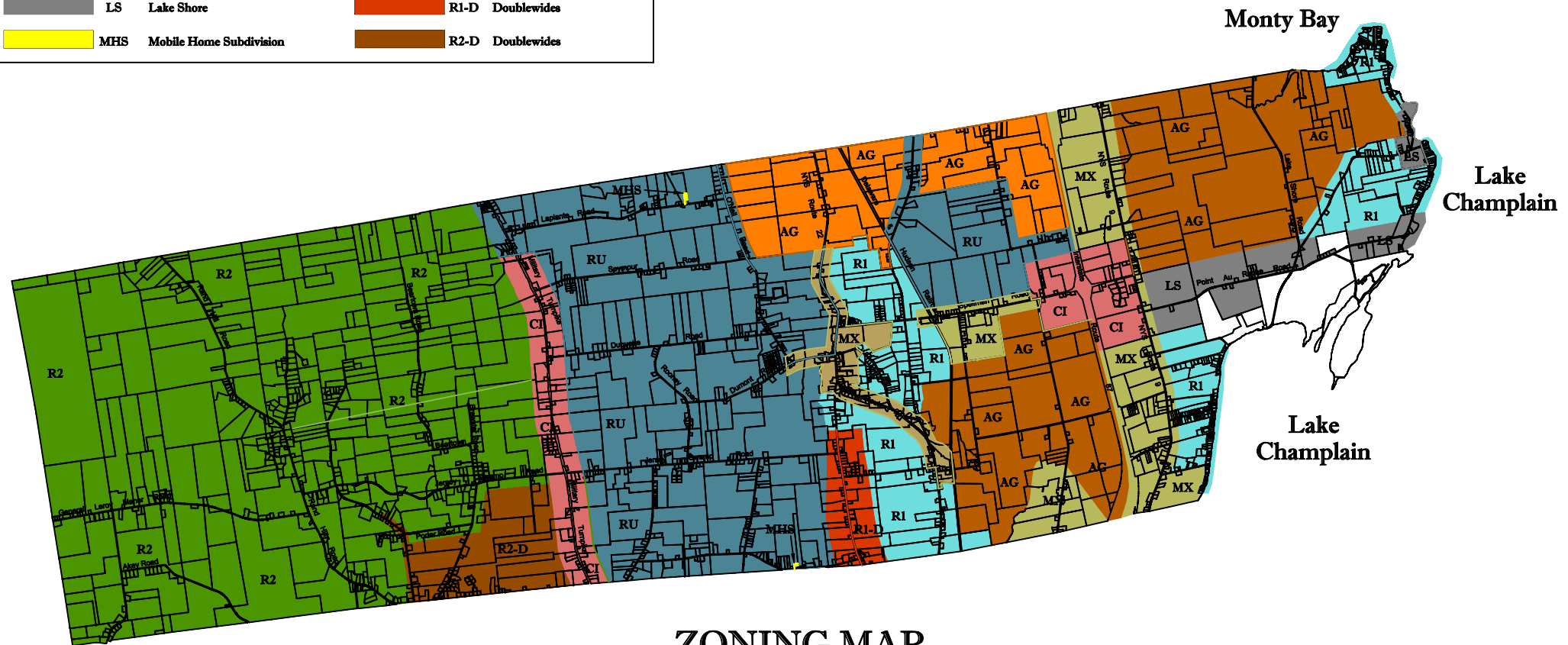


### Zoning Classifications

	R1 Residential 1		AG Agriculture
	R2 Residential 2		CI Commercial / Industrial
	RU Rural Use		MX Mixed Use
	LS Lake Shore		R1-D Doublewides
	MHS Mobile Home Subdivision		R2-D Doublewides



## ZONING MAP TOWN OF BEEKMANTOWN NATURAL RESOURCE INVENTORY

